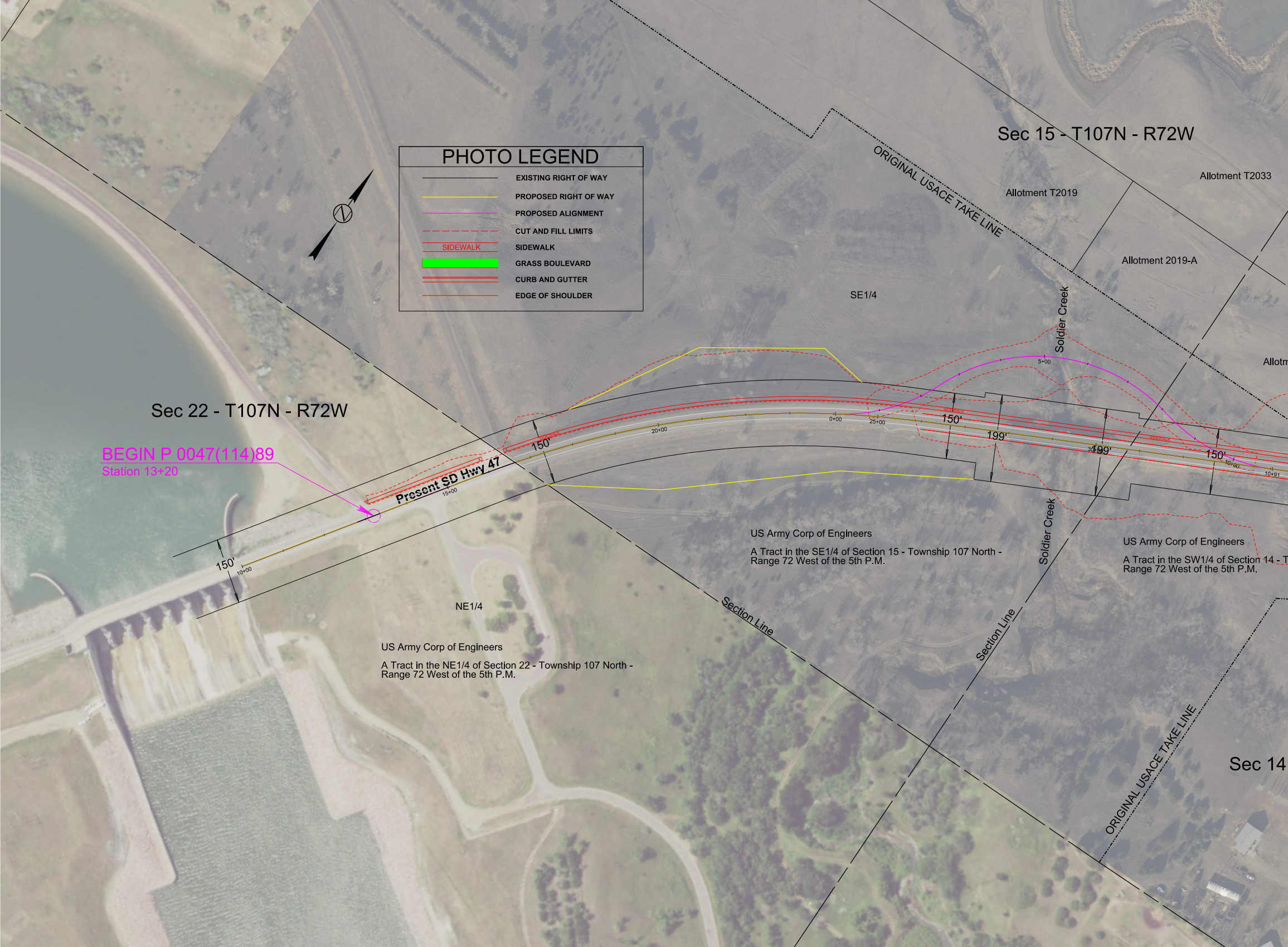
PHOTO LEGEND
EXISTING RIGHT OF WAY
PROPOSED RIGHT OF WAY
PROPOSED ALIGNMENT
CUT AND FILL LIMITS
SIDEWALK
SIDEWALK
GRASS BOULEVARD
CURB AND GUTTER
EDGE OF SHOULDER
N
Sec 15 - T107N - R72W
ORIGINAL USACE TAKE LINE
Allotment T2019
Allotment T2033
Allotment 2019-A
SE1/4
Soldier Creek
Allotm
Sec 22 - T107N - R72W
BEGIN P 0047(114)89
Station 13+20
Present SD Hwy 47
10+00
15+00
20+00
0+00
25+00
5+00
30+00
10+00
10+91
150'
150'
150'
199'
199'
150'
SIDEWALK
SIDEWALK
SIDEWALK
Soldier Creek
US Army Corp of Engineers
A Tract in the SE1/4 of Section 15 - Township 107 North - Range 72 West of the 5th P.M.
US Army Corp of Engineers
A Tract in the SW1/4 of Section 14 - T
Range 72 West of the 5th P.M.
NE1/4
US Army Corp of Engineers
A Tract in the NE1/4 of Section 22 - Township 107 North - Range 72 West of the 5th P.M.
Section Line
Section Line
ORIGINAL USACE TAKE LINE
Sec 14

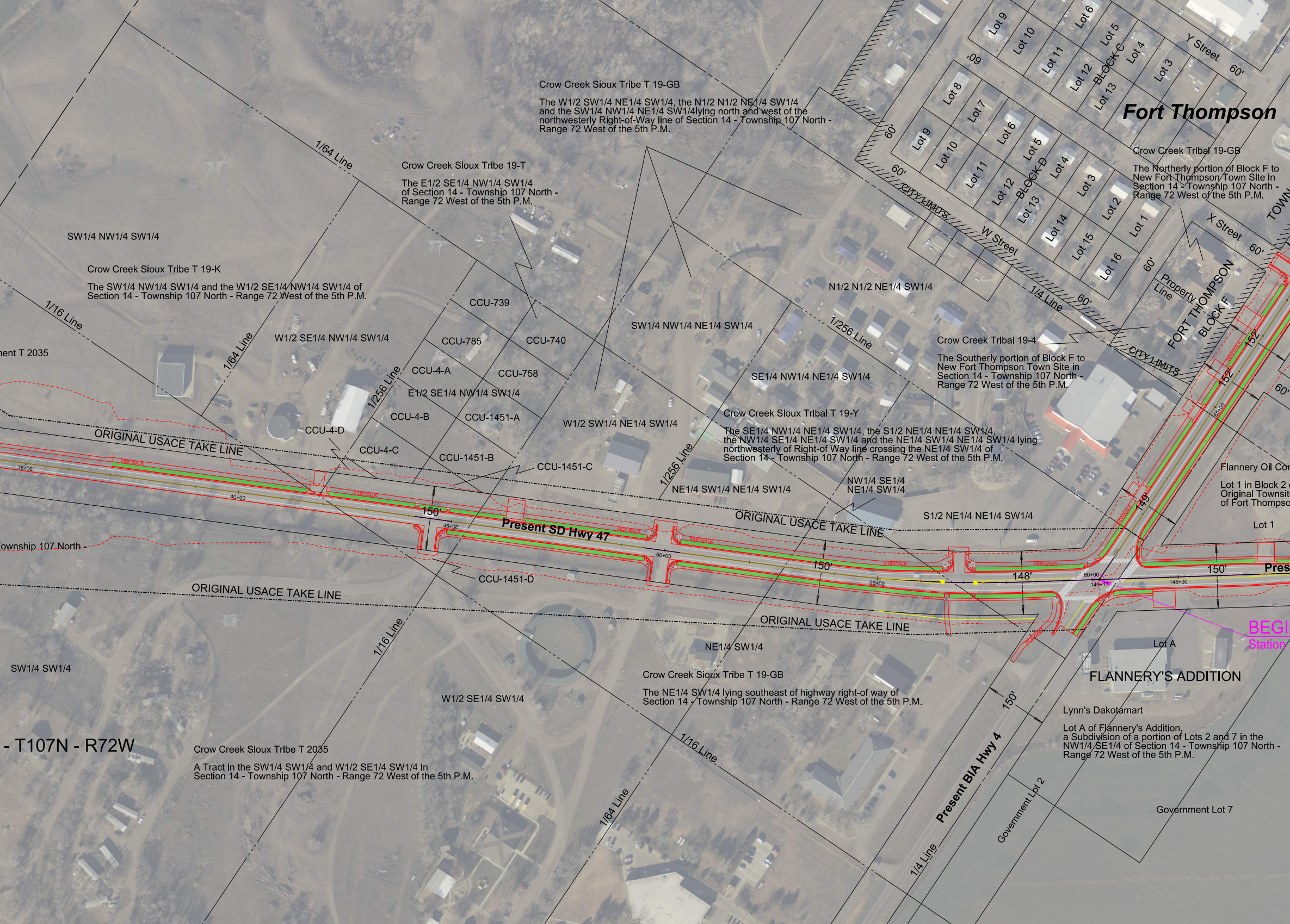
Crow Creek Sioux Tribe T 19-GB
The W1/2 SW1/4 NE1/4 SW1/4, the N1/2 N1/2 NE1/4 SW1/4 and the SW1/4 NW1/4 NE1/4 SW1/4lying north and west of the northwesterly Right-of-Way line of Section 14 - Township 107 North - Range 72 West of the 5th P.M.
Fort Thompson
Lot 9
Lot 10
Lot 11
Lot 12
Lot 13
Lot 6
Lot 5
Lot 4
Lot 3
BLOCK C
Y Street
60'
Lot 8
Lot 7
Lot 6
Lot 5
Lot 4
Lot 3
Lot 2
Lot 1
Lot 9
Lot 10
Lot 11
Lot 12
Lot 13
Lot 14
Lot 15
Lot 16
BLOCK D
CITY LIMITS
W Street
X Street
TOWN
Crow Creek Tribal 19-GB
The Northerly portion of Block F to New Fort Thompson Town Site in Section 14 - Township 107 North - Range 72 West of the 5th P.M.
1/64 Line
Crow Creek Sioux Tribe 19-T
The E1/2 SE1/4 NW1/4 SW1/4 of Section 14 - Township 107 North - Range 72 West of the 5th P.M.
SW1/4 NW1/4 SW1/4
Crow Creek Sioux Tribe T 19-K
The SW1/4 NW1/4 SW1/4 and the W1/2 SE1/4 NW1/4 SW1/4 of Section 14 - Township 107 North - Range 72 West of the 5th P.M.
1/16 Line
nent T 2035
1/64 Line
W1/2 SE1/4 NW1/4 SW1/4
CCU-739
CCU-785
CCU-740
CCU-4-A
CCU-758
E1/2 SE1/4 NW1/4 SW1/4
1/256 Line
CCU-4-B
CCU-1451-A
CCU-4-D
CCU-4-C
CCU-1451-B
CCU-1451-C
1/4 Line
N1/2 N1/2 NE1/4 SW1/4
SW1/4 NW1/4 NE1/4 SW1/4
1/256 Line
Crow Creek Tribal 19-4
The Southerly portion of Block F to New Fort Thompson Town Site in Section 14 - Township 107 North - Range 72 West of the 5th P.M.
Property Line
FORT THOMPSON BLOCK F
CITY LIMITS
SE1/4 NW1/4 NE1/4 SW1/4
W1/2 SW1/4 NE1/4 SW1/4
Crow Creek Sioux Tribal T 19-Y
The SE1/4 NW1/4 NE1/4 SW1/4, the S1/2 NE1/4 NE1/4 SW1/4, the NW1/4 SE1/4 NE1/4 SW1/4 and the NE1/4 SW1/4 NE1/4 SW1/4 lying northwesterly of Right-of-Way line crossing the NE1/4 SW1/4 of Section 14 - Township 107 North - Range 72 West of the 5th P.M.
1/256 Line
NE1/4 SW1/4 NE1/4 SW1/4
NW1/4 SE1/4 NE1/4 SW1/4
S1/2 NE1/4 NE1/4 SW1/4
ORIGINAL USACE TAKE LINE
ORIGINAL USACE TAKE LINE
ORIGINAL USACE TAKE LINE
ORIGINAL USACE TAKE LINE
Present SD Hwy 47
SIDEWALK
35+00
40+00
45+00
50+00
55+00
60+00
143+17
145+00
150'
150'
148'
150'
152'
152'
149'
60'
Pres
Flannery Oil Co
Lot 1 in Block 2 Original Townsit of Fort Thompso
Lot 1
BEGI
Station
ownship 107 North -
CCU-1451-D
1/16 Line
NE1/4 SW1/4
Lot A
FLANNERY'S ADDITION
SW1/4 SW1/4
Crow Creek Sioux Tribe T 19-GB
The NE1/4 SW1/4 lying southeast of highway right-of way of Section 14 - Township 107 North - Range 72 West of the 5th P.M.
W1/2 SE1/4 SW1/4
150'
Lynn's Dakotamart
Lot A of Flannery's Addition, a Subdivision of a portion of Lots 2 and 7 in the NW1/4 SE1/4 of Section 14 - Township 107 North - Range 72 West of the 5th P.M.
- T107N - R72W
Crow Creek Sioux Tribe T 2035
A Tract in the SW1/4 SW1/4 and W1/2 SE1/4 SW1/4 in Section 14 - Township 107 North - Range 72 West of the 5th P.M.
1/16 Line
Present BIA Hwy 4
Government Lot 2
Government Lot 7
1/64 Line
1/4 Line

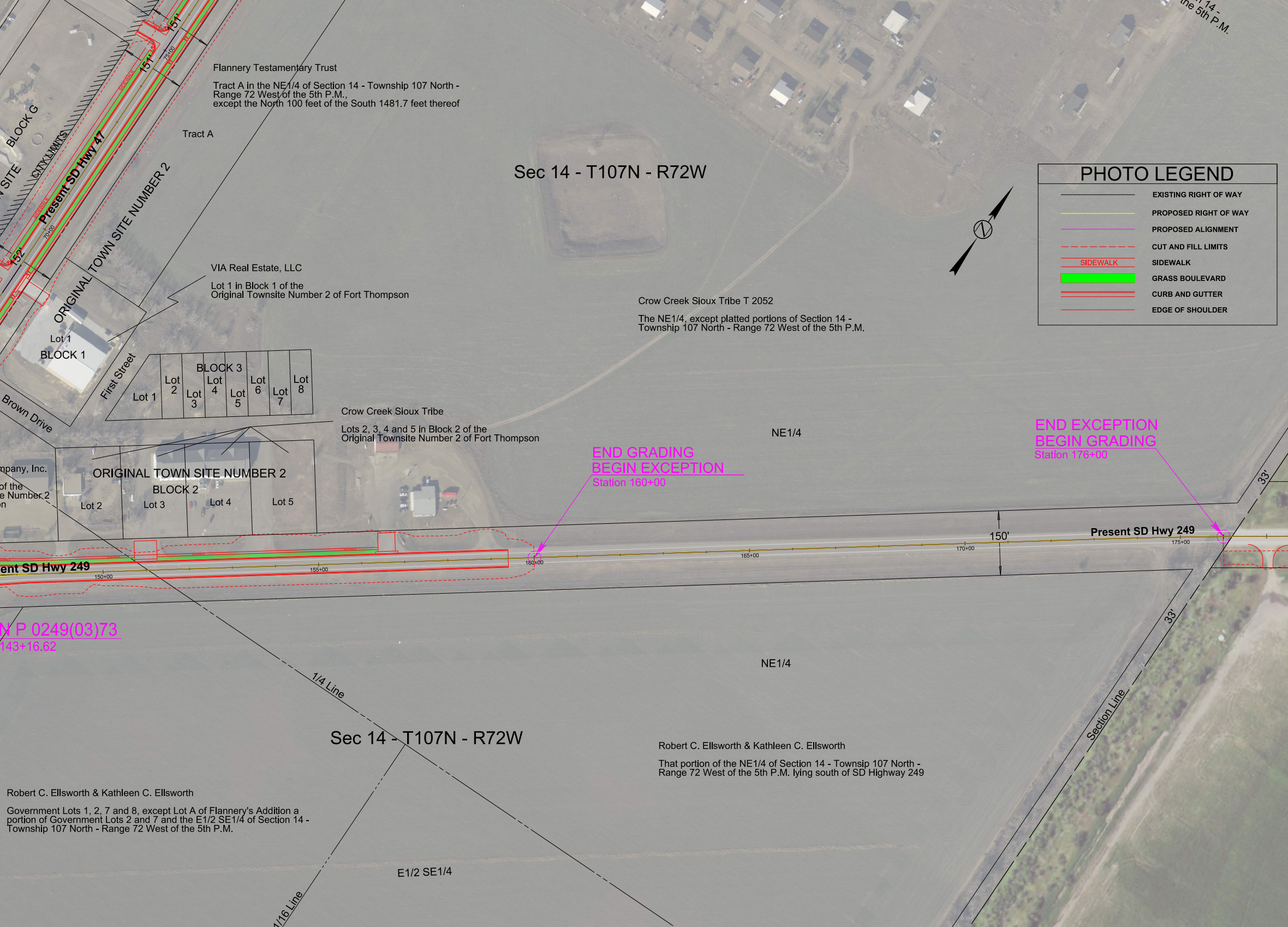
Sec 14 - T107N - R72W
Flannery Testamentary Trust
Tract A in the NE1/4 of Section 14 - Township 107 North - Range 72 West of the 5th P.M., except the North 100 feet of the South 1481.7 feet thereof
Tract A
BLOCK G
CITY LIMITS
Present SD Hwy 47
ORIGINAL TOWN SITE NUMBER 2
VIA Real Estate, LLC
Lot 1 in Block 1 of the Original Townsite Number 2 of Fort Thompson
Lot 1
BLOCK 1
First Street
Brown Drive
BLOCK 3
Lot 1
Lot 2
Lot 3
Lot 4
Lot 5
Lot 6
Lot 7
Lot 8
Crow Creek Sioux Tribe
Lots 2, 3, 4 and 5 in Block 2 of the Original Townsite Number 2 of Fort Thompson
ORIGINAL TOWN SITE NUMBER 2
BLOCK 2
Lot 2
Lot 3
Lot 4
Lot 5
Crow Creek Sioux Tribe T 2052
The NE1/4, except platted portions of Section 14 - Township 107 North - Range 72 West of the 5th P.M.
NE1/4
END GRADING
BEGIN EXCEPTION
Station 160+00
END EXCEPTION
BEGIN GRADING
Station 176+00
150'
Present SD Hwy 249
150+00
155+00
160+00
165+00
170+00
175+00
33'
33'
N P 0249(03)73
143+16.62
NE1/4
1/4 Line
Section Line
Sec 14 - T107N - R72W
Robert C. Ellsworth & Kathleen C. Ellsworth
That portion of the NE1/4 of Section 14 - Townsip 107 North - Range 72 West of the 5th P.M. lying south of SD Highway 249
Robert C. Ellsworth & Kathleen C. Ellsworth
Government Lots 1, 2, 7 and 8, except Lot A of Flannery's Addition a portion of Government Lots 2 and 7 and the E1/2 SE1/4 of Section 14 - Township 107 North - Range 72 West of the 5th P.M.
E1/2 SE1/4
1/16 Line
PHOTO LEGEND
EXISTING RIGHT OF WAY
PROPOSED RIGHT OF WAY
PROPOSED ALIGNMENT
CUT AND FILL LIMITS
SIDEWALK
SIDEWALK
GRASS BOULEVARD
CURB AND GUTTER
EDGE OF SHOULDER
N

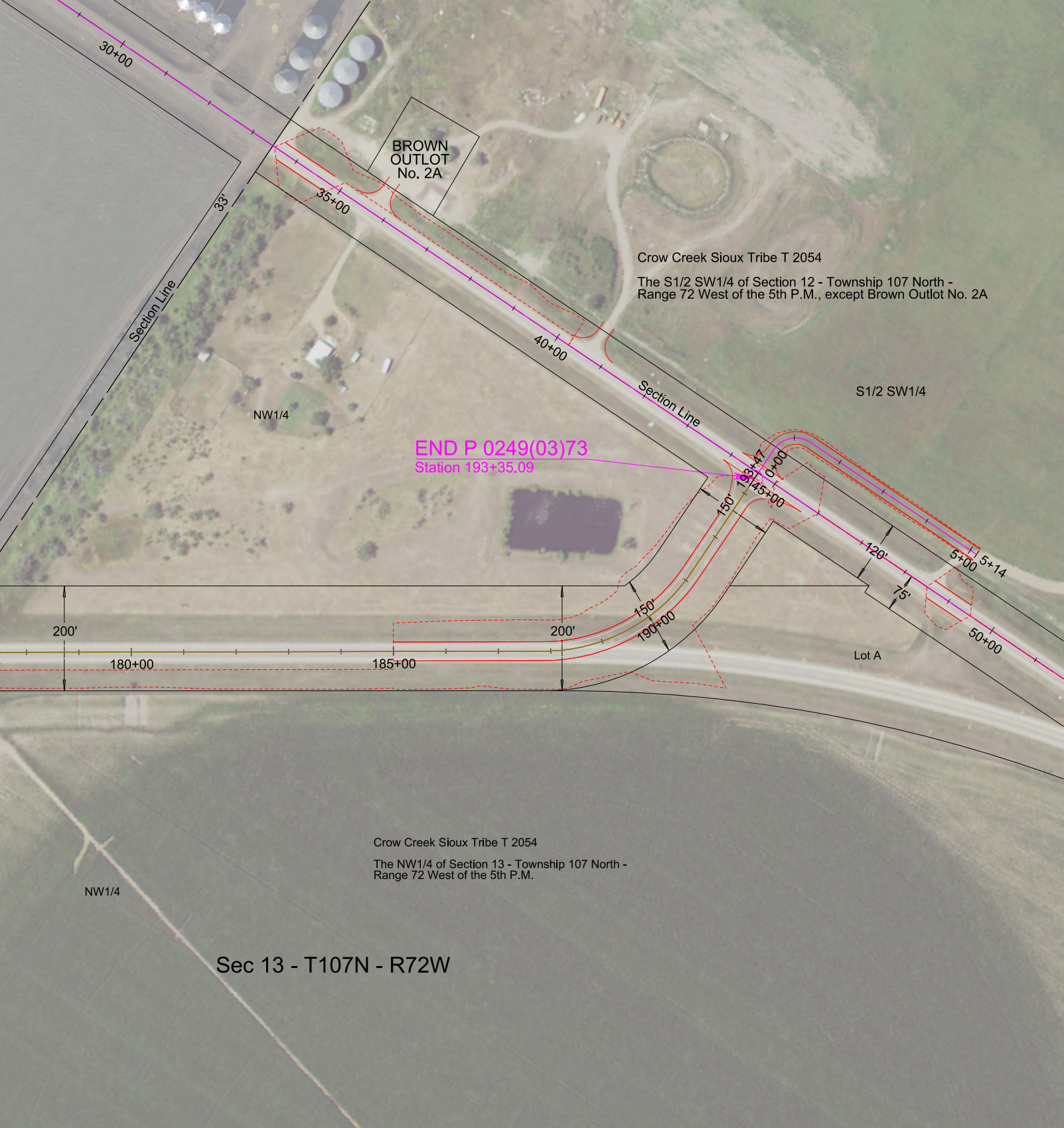
30+00
BROWN
OUTLOT
No. 2A
33'
35+00
Section Line
Crow Creek Sioux Tribe T 2054
The S1/2 SW1/4 of Section 12 - Township 107 North -
Range 72 West of the 5th P.M., except Brown Outlot No. 2A
40+00
Section Line
S1/2 SW1/4
NW1/4
END P 0249(03)73
Station 193+35.09
193+47
0+00
45+00
150'
120'
5+00
5+14
75'
150'
190+00
200'
200'
180+00
185+00
50+00
Lot A
Crow Creek Sioux Tribe T 2054
The NW1/4 of Section 13 - Township 107 North -
Range 72 West of the 5th P.M.
NW1/4
Sec 13 - T107N - R72W