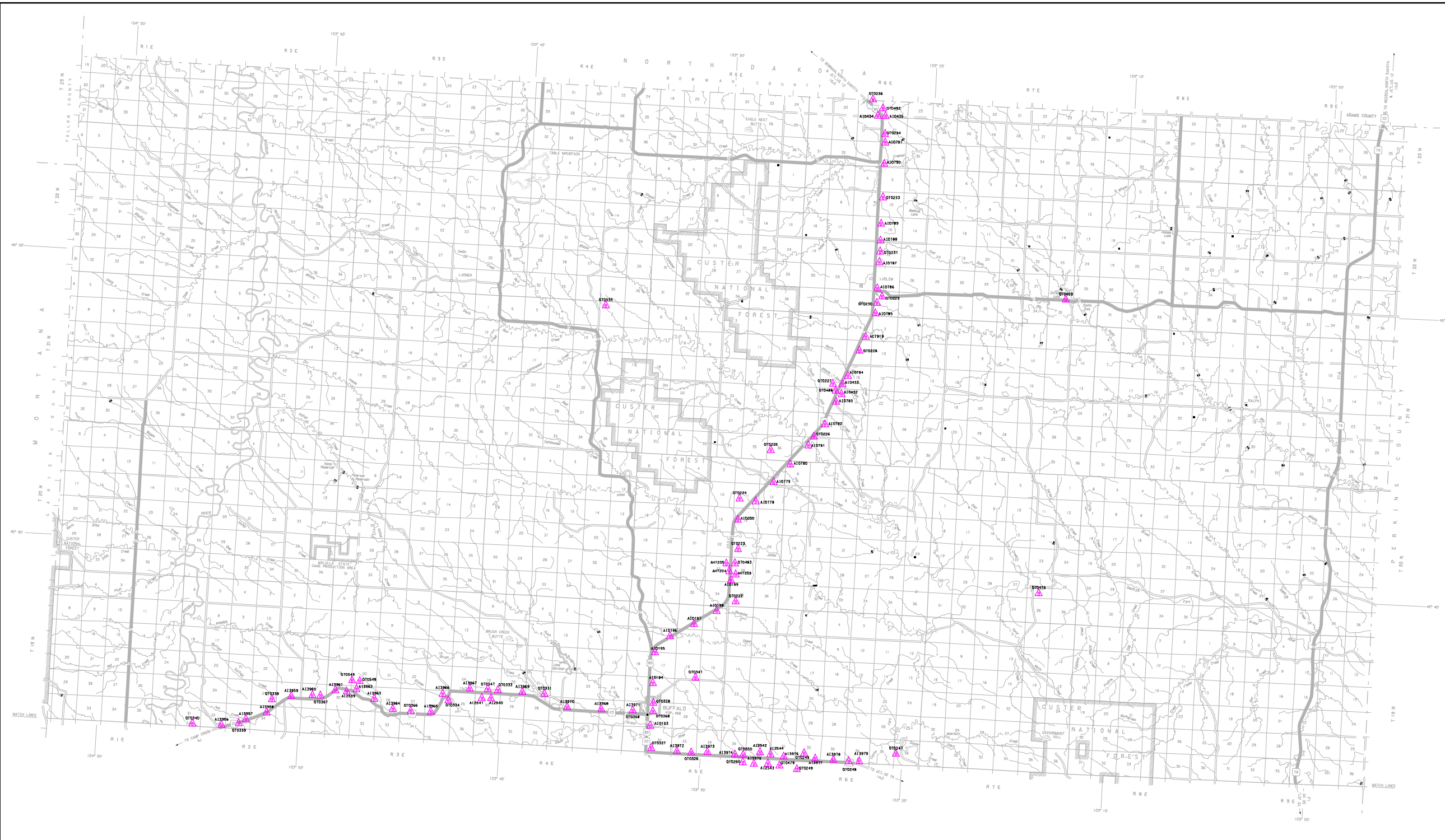


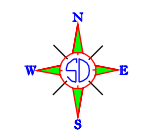



UTM LAMBERT TRANSVERSE MERCATOR

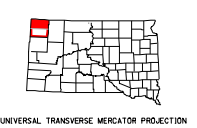


BENCH MARKS WITH PID NUMBERS

- LEGEND**
-  - BENCH MARKS
 -  - BENCH MARKS REPORTED AS NOT FOUND
 - NM2128 = POINT ID NUMBER



NORTH HALF HARDING COUNTY SOUTH DAKOTA



UNIVERSAL TRANSVERSE MERCATOR PROJECTION

SOUTH DAKOTA CENTRAL HIGHWAY MAP NORTH HALF