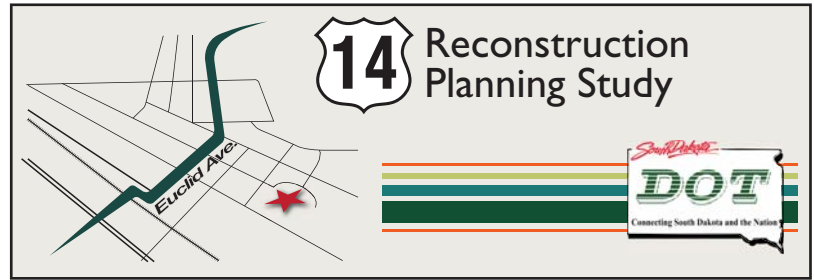


WELCOME

to the



Public Information Meeting for the US-14 (Euclid Ave.) Reconstruction Planning Study

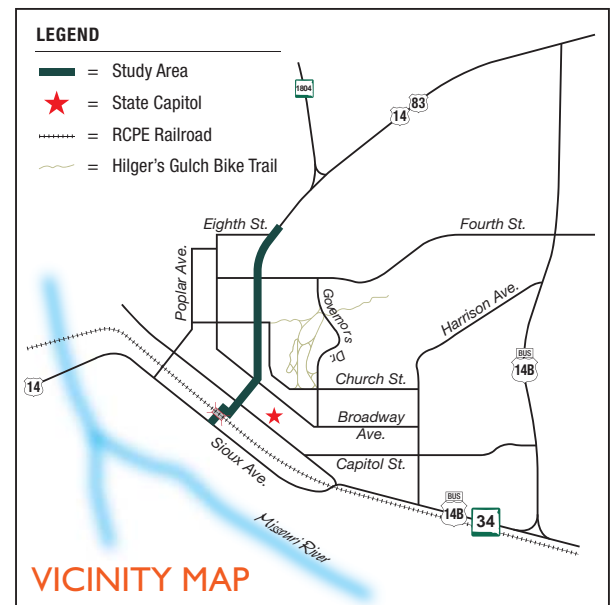
Project No. NH 0014(185)229, PCN026Z

Thursday, June 1, 2017 5:30-7:00pm • RedRossa Banquet Room • 808 W. Sioux Ave. Pierre, SD

The purpose of today's meeting is to present initial improvements proposed for US-14 Euclid Avenue, to answer your questions and receive comments.

The South Dakota Department of Transportation in cooperation with the City of Pierre and the Federal Highway Administration plan to reconstruct 1.7 miles of US-14 (Euclid Avenue) located in the City of Pierre in Hughes County, starting at the intersection of Sioux Avenue and Pierre Street north to the divided section just west of the junction of State Highway 1804. The existing roadway on this segment of US-14 generally consists of four 12-foot wide driving lanes with left turn lanes at some major street intersections.

US-14 (Euclid Avenue) in Pierre reconstruction would consist of removing the existing concrete base (and areas of overlaid asphalt) and replacing with new concrete pavement.



Project Purpose and Need

The purpose of the proposed project is to:

- Maintain the pavement infrastructure
- Improve the safety for all road users
- Reduce driver delay

The project aims to provide an improved roadway corridor for vehicular, bicycle, and pedestrian travel.

The need for the proposed project

is based on the distressed nature and poor condition of the roadway. The paved roadway has deteriorated over the last 50+ years and is beyond the end of its anticipated life.

In combination with the proposed roadway reconstruction, SDDOT and the City are in the process of evaluating whether the corridor would benefit from additional improvements. SDDOT and the City would like your input regarding the following topics and improvements that may be considered:

- Pedestrian & Bicycle access
 - Construct new ADA compliant facilities
- Vehicle access and circulation issues
 - Extend and/or add turn lanes
 - Consolidate and/or modify access drives
 - Update traffic signals
- Address Parking needs and/or concerns
- Drainage concerns
 - Reconstruct storm sewer and/or curb inlets
 - Upgrade under-pavement utilities

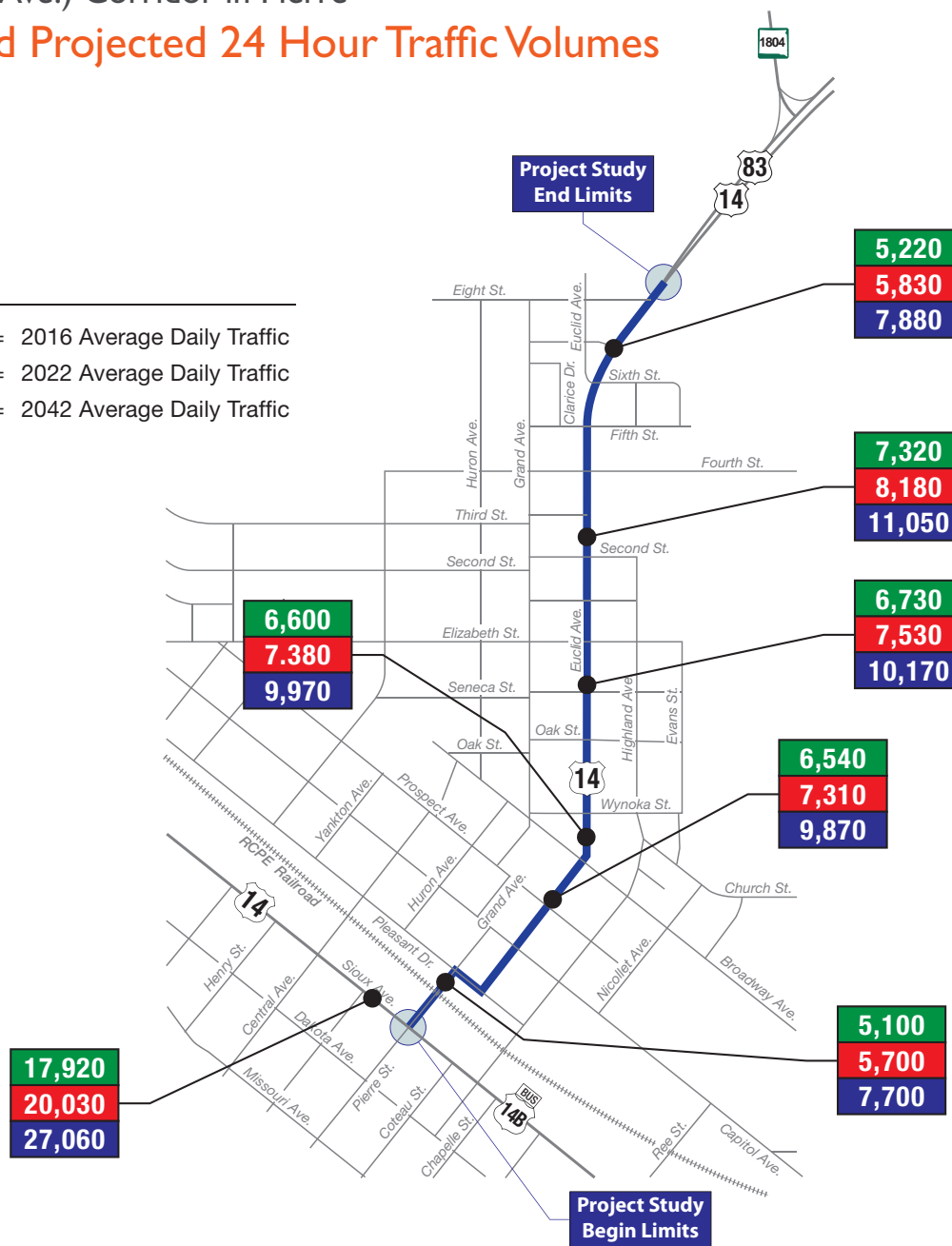
Your input is important to the development and success of the planning study.

US-14 (Euclid Ave.) Corridor in Pierre

Existing and Projected 24 Hour Traffic Volumes

LEGEND

- XXXX = 2016 Average Daily Traffic
- XXXX = 2022 Average Daily Traffic
- XXXX = 2042 Average Daily Traffic



How will the SDDOT proceed after the initial public information meeting?

The purpose of meeting is to engage stakeholders early in the planning process enabling transportation officials to make informed decisions. The project team will review public input to identify additional project needs and design components as well as potential impacts going forward.

Feedback

Written comments or requests should be submitted by July 16, 2017 to:

Rick Haden

Project Manager

Felsburg Holt & Ullevig

321 S.9th Street, Lincoln, NE 68508

rick.haden@fhueng.com

tel. 402-438-7530 | fax 402-438-7532

Information and updates regarding the proposed project will be available on the SDDOT website at:

http://www.sddot.com/dot/publicmeetings/pubmeet_us14PierreSioux1804.aspx

For those without internet access, information may be obtained through the contact above or contact:

Mark Malone, SDDOT Planning Engineer

tel. 605-773-7191