






















 CITY MAP
TEA
 LINCOLN COUNTY - SOUTH DAKOTA
 T 100 N - R 51 W

SCALE
 1" = 100 FT.
 2021
 REVISIONS BY
 SOUTH DAKOTA
 DEPARTMENT OF TRANSPORTATION
 IN COOPERATION WITH
 U.S. DEPARTMENT OF TRANSPORTATION
 FEDERAL HIGHWAY ADMINISTRATION
 No. 30000 Series of 30000-10
 Planning and Design Department
 10/20/2020

- LEGEND**
- U.S. NUMBERED HIGHWAY 
 - STATE NUMBERED HIGHWAY 
 - STREET, DRIVE, AND OTHER PRIVATE ROADS 
 - RAILROAD 
 - RAILROAD CROSSING 
 - RAILROAD CROSSING WITH SIGNALS 
 - RAILROAD CROSSING WITH SIGNALS AND GATES 
 - RAILROAD CROSSING WITH SIGNALS AND GATES AND OVERPASS 
 - RAILROAD CROSSING WITH SIGNALS AND GATES AND UNDERPASS 
 - RAILROAD CROSSING WITH SIGNALS AND GATES AND OVERPASS AND UNDERPASS 
 - RAILROAD CROSSING WITH SIGNALS AND GATES AND OVERPASS AND UNDERPASS AND TUNNEL 
 - RAILROAD CROSSING WITH SIGNALS AND GATES AND OVERPASS AND UNDERPASS AND TUNNEL AND BRIDGE 
 - RAILROAD CROSSING WITH SIGNALS AND GATES AND OVERPASS AND UNDERPASS AND TUNNEL AND BRIDGE AND VIADUCT 
 - RAILROAD CROSSING WITH SIGNALS AND GATES AND OVERPASS AND UNDERPASS AND TUNNEL AND BRIDGE AND VIADUCT AND TRESTLE 
 - RAILROAD CROSSING WITH SIGNALS AND GATES AND OVERPASS AND UNDERPASS AND TUNNEL AND BRIDGE AND VIADUCT AND TRESTLE AND CULVERT 
 - RAILROAD CROSSING WITH SIGNALS AND GATES AND OVERPASS AND UNDERPASS AND TUNNEL AND BRIDGE AND VIADUCT AND TRESTLE AND CULVERT AND TOWER 
 - RAILROAD CROSSING WITH SIGNALS AND GATES AND OVERPASS AND UNDERPASS AND TUNNEL AND BRIDGE AND VIADUCT AND TRESTLE AND CULVERT AND TOWER AND SIGNAL 
 - RAILROAD CROSSING WITH SIGNALS AND GATES AND OVERPASS AND UNDERPASS AND TUNNEL AND BRIDGE AND VIADUCT AND TRESTLE AND CULVERT AND TOWER AND SIGNAL AND LIGHT 
 - RAILROAD CROSSING WITH SIGNALS AND GATES AND OVERPASS AND UNDERPASS AND TUNNEL AND BRIDGE AND VIADUCT AND TRESTLE AND CULVERT AND TOWER AND SIGNAL AND LIGHT AND POST 
 - RAILROAD CROSSING WITH SIGNALS AND GATES AND OVERPASS AND UNDERPASS AND TUNNEL AND BRIDGE AND VIADUCT AND TRESTLE AND CULVERT AND TOWER AND SIGNAL AND LIGHT AND POST AND SIGN 

THE INFORMATION ON THIS MAP IS FOR GENERAL INFORMATION ONLY. THE USER ASSUMES ALL LIABILITY FOR THE USE OF THIS MAP. THE SOUTH DAKOTA DEPARTMENT OF TRANSPORTATION AND THE U.S. DEPARTMENT OF TRANSPORTATION FEDERAL HIGHWAY ADMINISTRATION ARE NOT RESPONSIBLE FOR ANY ERRORS OR OMISSIONS.

