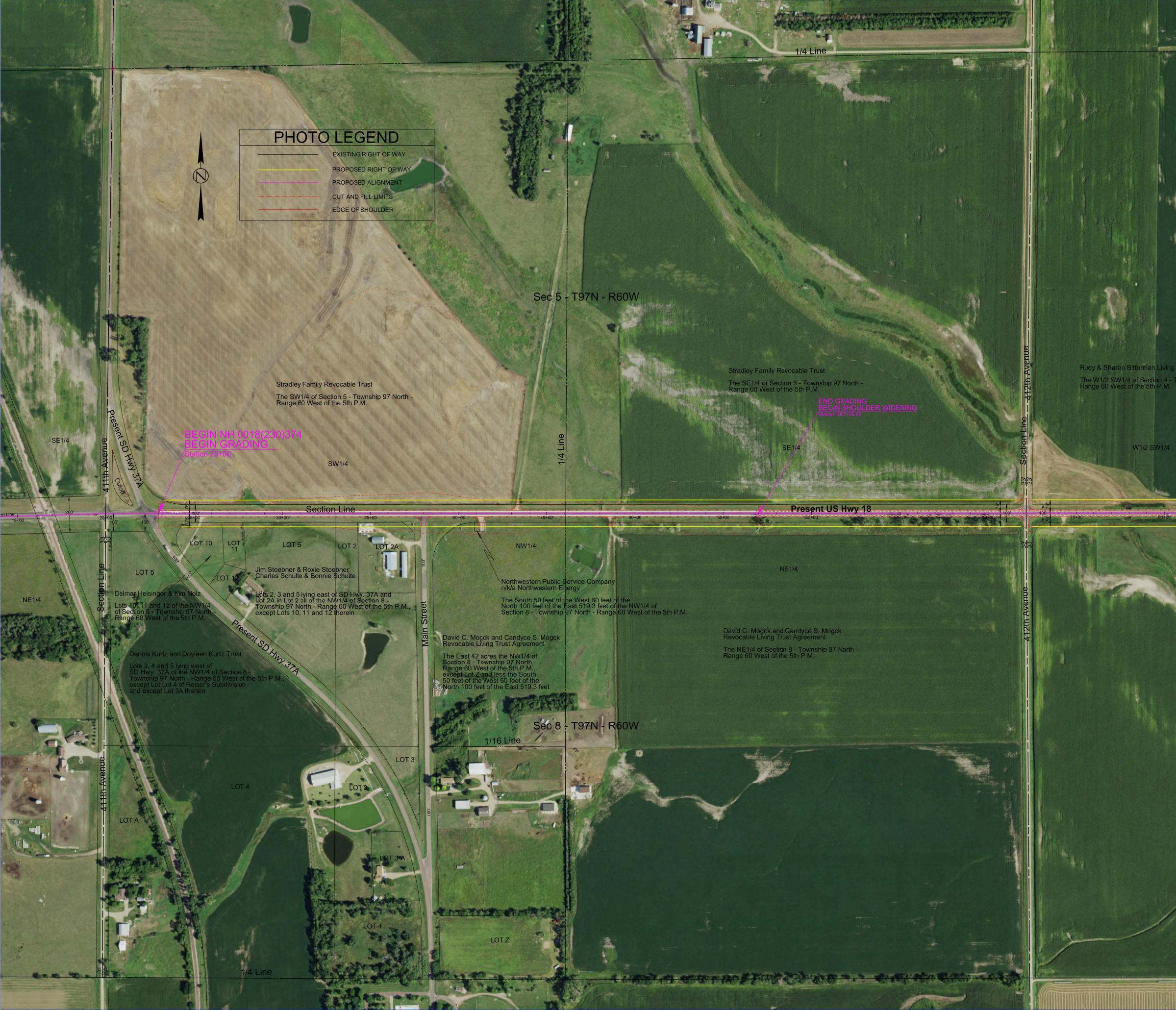
PHOTO LEGEND
EXISTING RIGHT OF WAY
PROPOSED RIGHT OF WAY
PROPOSED ALIGNMENT
CUT AND FILL LIMITS
EDGE OF SHOULDER
N
1/4 Line
Sec 5 - T97N - R60W
Stradley Family Revocable Trust
The SW1/4 of Section 5 - Township 97 North - Range 60 West of the 5th P.M.
Stradley Family Revocable Trust
The SE1/4 of Section 5 - Township 97 North - Range 60 West of the 5th P.M.
Rudy & Sharon Bitterman Living
The W1/2 SW1/4 of Section 4 - T
Range 60 West of the 5th P.M.
END GRADING
BEGIN SHOULDER WIDENING
Station 1057+00.00
BEGIN NH 0018(230)374
BEGIN GRADING
Station 23+00
SE1/4
SW1/4
SE1/4
W1/2 SW1/4
Present SD Hwy 37A
411th Avenue
Cutoff
1/4 Line
Section Line
412th Avenue
Section Line
Present US Hwy 18
200'
100'
75'
33'
15+00
20+00
25+00
30+00
35+00
40+00
45+00
50+00
55+00
60+00
65+00
70+00
75+00
80+00
LOT 10
LOT 11
LOT 5
LOT 2
LOT 2A
LOT 12
LOT 5
NW1/4
NE1/4
NE1/4
Jim Stoebner & Roxie Stoebner
Charles Schulte & Bonnie Schulte
Lots 2, 3 and 5 lying east of SD Hwy. 37A and Lot 2A in Lot 2 all of the NW1/4 of Section 8 - Township 97 North - Range 60 West of the 5th P.M., except Lots 10, 11 and 12 therein
Delmar Heisinger & Kim Nolz
Lots 10, 11 and 12 of the NW1/4 of Section 8 - Township 97 North - Range 60 West of the 5th P.M.
Dennis Kurtz and Doyleen Kurtz Trust
Lots 3, 4 and 5 lying west of SD Hwy. 37A of the NW1/4 of Section 8 - Township 97 North - Range 60 West of the 5th P.M., except Lot Lot 4 of Reiser's Subdivision and except Lot 3A therein
Northwestern Public Service Company
n/k/a Northwestern Energy
The South 50 feet of the West 60 feet of the North 100 feet of the East 519.3 feet of the NW1/4 of Section 8 - Township 97 North - Range 60 West of the 5th P.M.
David C. Mogck and Candyce S. Mogck
Revocable Living Trust Agreement
The East 42 acres the NW1/4 of Section 8 - Township 97 North - Range 60 West of the 5th P.M., except Lot Z and less the South 50 feet of the West 60 feet of the North 100 feet of the East 519.3 feet
David C. Mogck and Candyce S. Mogck
Revocable Living Trust Agreement
The NE1/4 of Section 8 - Township 97 North - Range 60 West of the 5th P.M.
Main Street
Present SD Hwy 37A
Sec 8 - T97N - R60W
1/16 Line
LOT 3
LOT 4
LOT 2
LOT A
LOT 3A
LOT 4
LOT Z
1/4 Line

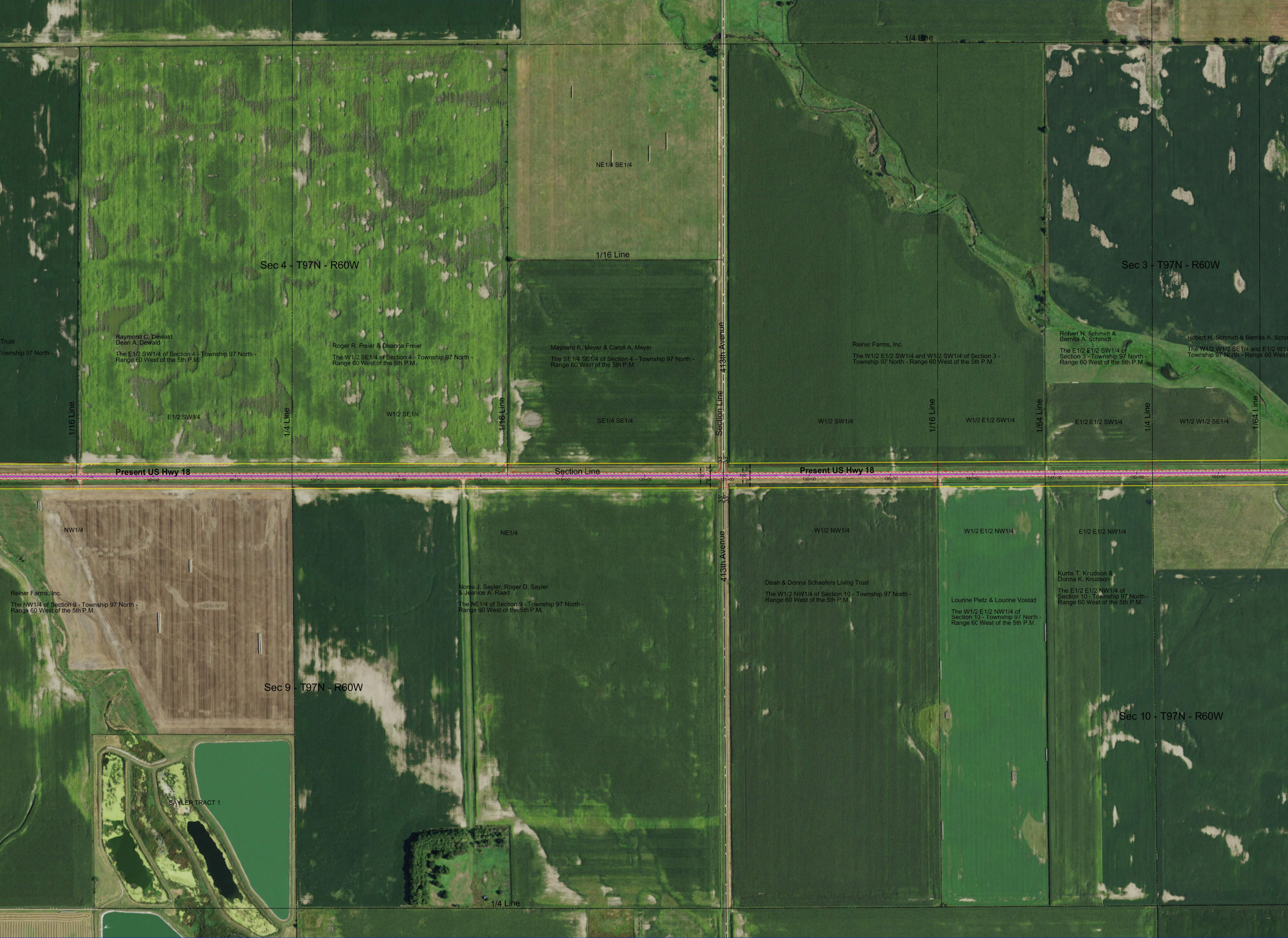
1/4 Line
NE1/4 SE1/4
1/16 Line
Sec 4 - T97N - R60W
Sec 3 - T97N - R60W
Trust
Township 97 North -
Raymond C. Dewald
Dean A. Dewald
The E1/2 SW1/4 of Section 4 - Township 97 North -
Range 60 West of the 5th P.M.
Roger R. Freier & Deanna Freier
The W1/2 SE1/4 of Section 4 - Township 97 North -
Range 60 West of the 5th P.M.
Maynard R. Meyer & Caroll A. Meyer
The SE1/4 SE1/4 of Section 4 - Township 97 North -
Range 60 West of the 5th P.M.
Reiner Farms, Inc.
The W1/2 E1/2 SW1/4 and W1/2 SW1/4 of Section 3 -
Township 97 North - Range 60 West of the 5th P.M.
Robert H. Schmidt &
Bernita A. Schmidt
The E1/2 E1/2 SW1/4 of
Section 3 - Township 97 North -
Range 60 West of the 5th P.M.
Robert H. Schmidt & Bernita A. Schm
The W1/2 W1/2 SE1/4 and E1/2 W1/
Township 97 North - Range 60 West
413th Avenue
1/16 Line
1/4 Line
1/16 Line
Section Line
1/16 Line
1/64 Line
1/4 Line
1/64 Line
E1/2 SW1/4
W1/2 SE1/4
SE1/4 SE1/4
W1/2 SW1/4
W1/2 E1/2 SW1/4
E1/2 E1/2 SW1/4
W1/2 W1/2 SE1/4
33'
33'
Present US Hwy 18
Section Line
Present US Hwy 18
85+00
90+00
95+00
100+00
105+00
110+00
115+00
120+00
125+00
130+00
135+00
140+00
145+00
150+00
155+00
100'
NW1/4
NE1/4
W1/2 NW1/4
W1/2 E1/2 NW1/4
E1/2 E1/2 NW1/4
413th Avenue
Reiner Farms, Inc.
The NW1/4 of Section 9 - Township 97 North -
Range 60 West of the 5th P.M.
Noma J. Sayler, Roger D. Sayler
& Jeanice A. Raad
The NE1/4 of Section 9 - Township 97 North -
Range 60 West of the 5th P.M.
Dean & Donna Schaefers Living Trust
The W1/2 NW1/4 of Section 10 - Township 97 North -
Range 60 West of the 5th P.M.
Lourine Pietz & Lourine Vostad
The W1/2 E1/2 NW1/4 of
Section 10 - Township 97 North -
Range 60 West of the 5th P.M.
Kurtis T. Krudson &
Donna K. Knudson
The E1/2 E1/2 NW1/4 of
Section 10 - Township 97 North -
Range 60 West of the 5th P.M.
Sec 9 - T97N - R60W
Sec 10 - T97N - R60W
SAYLER TRACT 1
1/4 Line

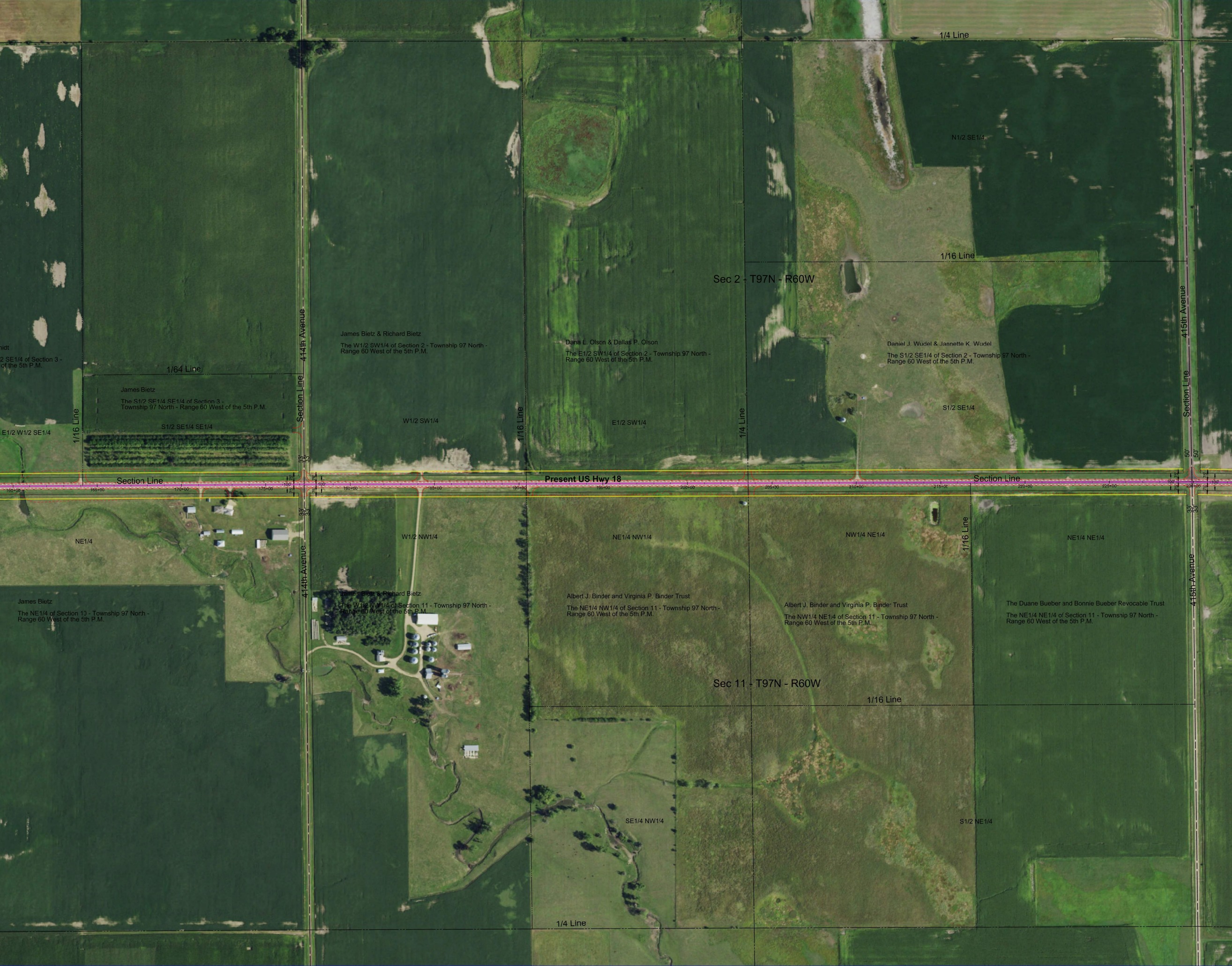
1/4 Line
N1/2 SE1/4
1/16 Line
Sec 2 - T97N - R60W
415th Avenue
nidt
2 SE1/4 of Section 3 -
of the 5th P.M.
James Bietz & Richard Bietz
The W1/2 SW1/4 of Section 2 - Township 97 North -
Range 60 West of the 5th P.M.
Dana L. Olson & Dallas P. Olson
The E1/2 SW1/4 of Section 2 - Township 97 North -
Range 60 West of the 5th P.M.
Daniel J. Wudel & Jannette K. Wudel
The S1/2 SE1/4 of Section 2 - Township 97 North -
Range 60 West of the 5th P.M.
414th Avenue
1/64 Line
James Bietz
The S1/2 SE1/4 SE1/4 of Section 3 -
Township 97 North - Range 60 West of the 5th P.M.
S1/2 SE1/4 SE1/4
E1/2 W1/2 SE1/4
1/16 Line
Section Line
W1/2 SW1/4
1/16 Line
E1/2 SW1/4
1/4 Line
S1/2 SE1/4
Section Line
50'
50'
33'
33'
Section Line
Present US Hwy 18
Section Line
160+00
165+00
170+00
175+00
100'
75'
75'
100'
180+00
185+00
190+00
195+00
200+00
205+00
210+00
215+00
220+00
225+00
230+00
100'
33'
33'
NE1/4
W1/2 NW1/4
NE1/4 NW1/4
NW1/4 NE1/4
1/16 Line
NE1/4 NE1/4
James Bietz
The NE1/4 of Section 10 - Township 97 North -
Range 60 West of the 5th P.M.
414th Avenue
James Bietz & Richard Bietz
The W1/2 NW1/4 of Section 11 - Township 97 North -
Range 60 West of the 5th P.M.
Albert J. Binder and Virginia P. Binder Trust
The NE1/4 NW1/4 of Section 11 - Township 97 North -
Range 60 West of the 5th P.M.
Albert J. Binder and Virginia P. Binder Trust
The NW1/4 NE1/4 of Section 11 - Township 97 North -
Range 60 West of the 5th P.M.
The Duane Bueber and Bonnie Bueber Revocable Trust
The NE1/4 NE1/4 of Section 11 - Township 97 North -
Range 60 West of the 5th P.M.
415th Avenue
Sec 11 - T97N - R60W
1/16 Line
SE1/4 NW1/4
S1/2 NE1/4
1/4 Line

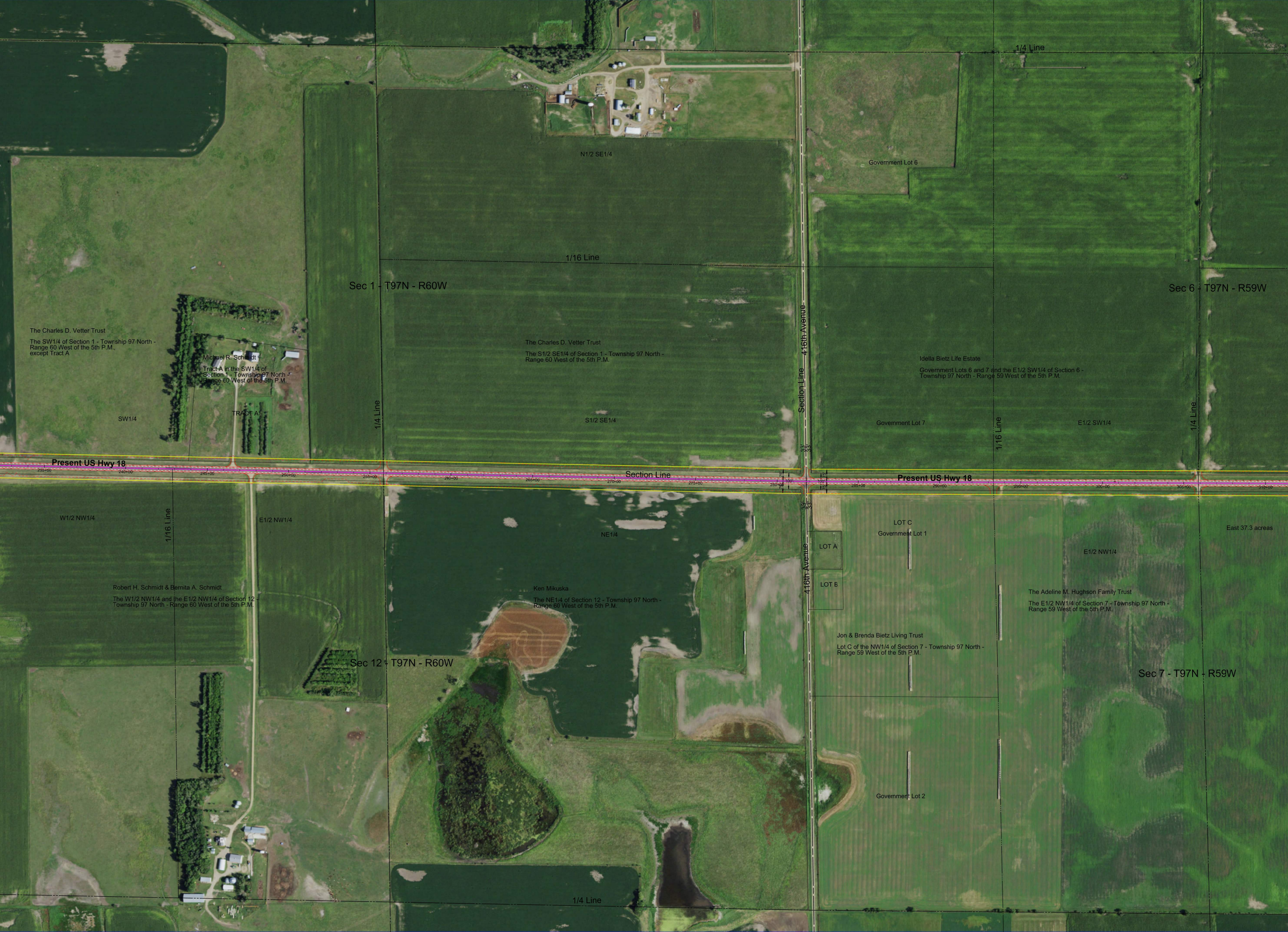
1/4 Line
N1/2 SE1/4
Government Lot 6
1/16 Line
Sec 1 - T97N - R60W
Sec 6 - T97N - R59W
The Charles D. Vetter Trust
The SW1/4 of Section 1 - Township 97 North - Range 60 West of the 5th P.M., except Tract A
Michael R. Schmidt
Tract A in the SW1/4 of Section 1 - Township 97 North - Range 60 West of the 5th P.M.
The Charles D. Vetter Trust
The S1/2 SE1/4 of Section 1 - Township 97 North - Range 60 West of the 5th P.M.
416th Avenue
Section Line
Idella Bietz Life Estate
Government Lots 6 and 7 and the E1/2 SW1/4 of Section 6 - Township 97 North - Range 59 West of the 5th P.M.
SW1/4
TRACT A
1/4 Line
S1/2 SE1/4
Government Lot 7
1/16 Line
E1/2 SW1/4
1/4 Line
33'
33'
Present US Hwy 18
235+00
240+00
245+00
250+00
255+00
260+00
265+00
270+00
Section Line
275+00
280+00
75'
100'
100'
75'
Present US Hwy 18
285+00
290+00
295+00
300+00
305+00
310+00
33'
33'
W1/2 NW1/4
1/16 Line
E1/2 NW1/4
NE1/4
LOT C
Government Lot 1
East 37.3 acreas
LOT A
416th Avenue
E1/2 NW1/4
LOT B
Robert H. Schmidt & Bernita A. Schmidt
The W1/2 NW1/4 and the E1/2 NW1/4 of Section 12 - Township 97 North - Range 60 West of the 5th P.M.
Ken Mikuska
The NE1/4 of Section 12 - Township 97 North - Range 60 West of the 5th P.M.
The Adeline M. Hughson Family Trust
The E1/2 NW1/4 of Section 7 - Township 97 North - Range 59 West of the 5th P.M.
Jon & Brenda Bietz Living Trust
Lot C of the NW1/4 of Section 7 - Township 97 North - Range 59 West of the 5th P.M.
Sec 12 - T97N - R60W
Sec 7 - T97N - R59W
Government Lot 2
1/4 Line


PHOTO LEGEND
EXISTING RIGHT OF WAY
PROPOSED RIGHT OF WAY
PROPOSED ALIGNMENT
CUT AND FILL LIMITS
EDGE OF SHOULDER
N
N1/2 SE1/4
NW1/4 SW1/4
1/16 Line
Sec 5 - T97N - R59W
417th Avenue
Marlene Nuss Life Estate
The S1/2 SE1/4 of Section 6 - Township 97 North - Range 59 West of the 5th P.M.
Albert J. Binder and Virginia P. Binder Trust
The SW1/4 SW1/4 of Section 5 - Township 97 North - Range 59 West of the 5th P.M.
James D. Isaak Trust
The E1/2 SW1/4 of Section 5 - Township 97 North - Range 59 West of the 5th P.M.
James D. Isaak Trust
The W1/2 SE1/4 of Section 5 - Township 97 North - Range 59 West of the 5th P.M.
Section Line
1/16 Line
1/4 Line
S1/2 SE1/4
SW1/4 SW1/4
E1/2 SW1/4
W1/2 SE1/4
33'
33'
Section Line
Present US Hwy 18
75'
75'
100'
100'
315+00
320+00
325+00
330+00
335+00
340+00
345+00
350+00
355+00
360+00
365+00
370+00
33'
33'
West 37.68 acreas
NE1/4
N1/2 NW1/4
W1/2 NE1/4
Property Line
Property Line
417th Avenue
Jon & Brenda Bietz Living Trust
The NE1/4 of Section 7 - Township 97 North - Range 59 West of the 5th P.M., including the East 37.3 acres and the West 37.68 acres thereof
Glenn Ziegler & Tammy Ziegler
The N1/2 NW1/4 of Section 8 - Township 97 North - Range 59 West of the 5th P.M.
Sharon E. Stillman
The W1/2 NE1/4 of Section 8 - Township 97 North - Range 59 West of the 5th P.M.
Sec 8 - T97N - R59W
1/16 Line
S1/2 NW1/4
1/4 Line