
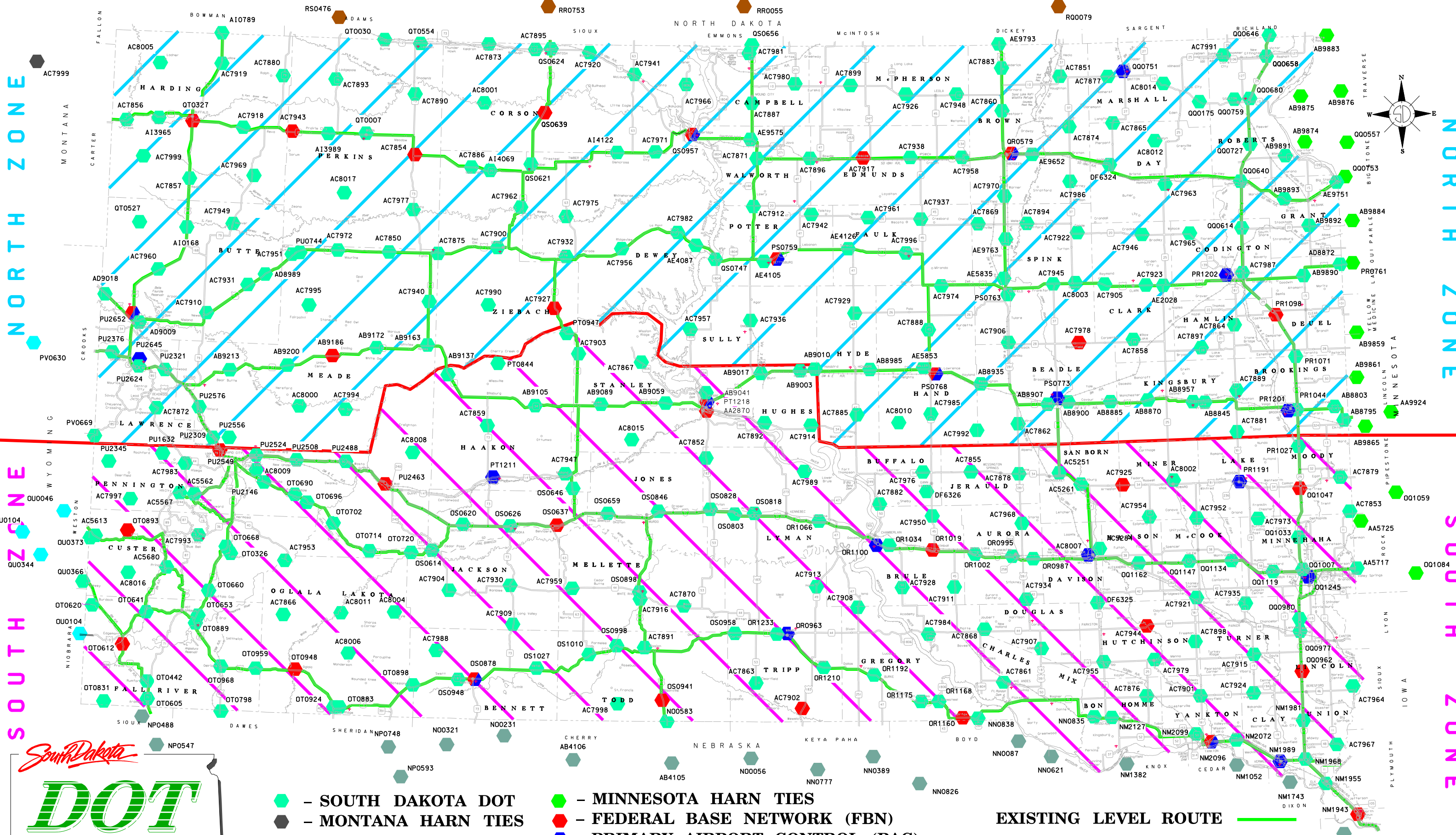


SOUTH DAKOTA HARN & LEVEL ROUTES

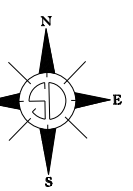


- - SOUTH DAKOTA DOT
- - MONTANA HARN TIES
- - WYOMING HARN TIES
- - NEBRASKA HARN TIES
- - NORTH DAKOTA HARN TIES
- - FEDERAL BASE NETWORK (FBN)
- - PRIMARY AIRPORT CONTROL (PAC)
- - FBN AND PAC
- - EXISTING LEVEL ROUTE

EXISTING LEVEL ROUTE

DOT Home Page:
<http://www.sddot.com>
 Road Design Survey Data Page:
<http://www.sddot.com/pe/roaddesign/survey.asp>

Internet Home Page for NGS:
<http://www.ngs.noaa.gov/>
 Internet Address for Descriptions:
http://www.ngs.noaa.gov/cgi-bin/ds_pid.pl



NN0544