

# TRAFFIC CONTROL


## LACROSSE ST. NORTH CLOSED & NO WB OMAHA TO SB LACROSSE LEFT TURN ALLOWED

### DETOUR SIGNING


 = DETOUR ROUTES



**DETOUR** 15  
**SOUTH LACROSSE STREET**  


**DETOUR** 14  
**SOUTH LACROSSE STREET**  


**DETOUR** 13  
**NORTH LACROSSE STREET**  


**DETOUR** 12  
**NORTH LACROSSE STREET**  



**ROAD CLOSED**  
 500 FT


**ROAD CLOSED**  
 1000 FT

**R11-3a**  
 (60"X30")

**ROAD CLOSED**  
 AHEAD  
 LOCAL TRAFFIC ONLY

**SPECIAL**  
 (60"X30") 1  
**NORTH LACROSSE ST.**  
**CLOSED AHEAD**  
**USE EAST BLVD.**  
**NORTH**


**DETOUR** 2  
**NORTH LACROSSE STREET**  
  
**M4-8**  
 (24"X12")  
**SPECIAL**  
 (30"X24")  
**M6-3**  
 (21"X15")

**DETOUR** 3  
**NORTH LACROSSE STREET**  
  
**M6-1**  
 (21"X15")

**SPECIAL**  
 (48"X36") 4  
**NORTH LACROSSE ST.**  
**SOUTH LACROSSE ST.**  
**CLOSED AHEAD**  
**USE CAMBELL ST.**

**DETOUR** 5  
**SOUTH LACROSSE STREET**  


**DETOUR** 6  
**SOUTH LACROSSE STREET**  


**DETOUR** 7  
**NORTH LACROSSE STREET**  
  
**M6-1**  
 (21"X15")

**ROAD CLOSED** 8  
**R11-2**  
 (48"X30")