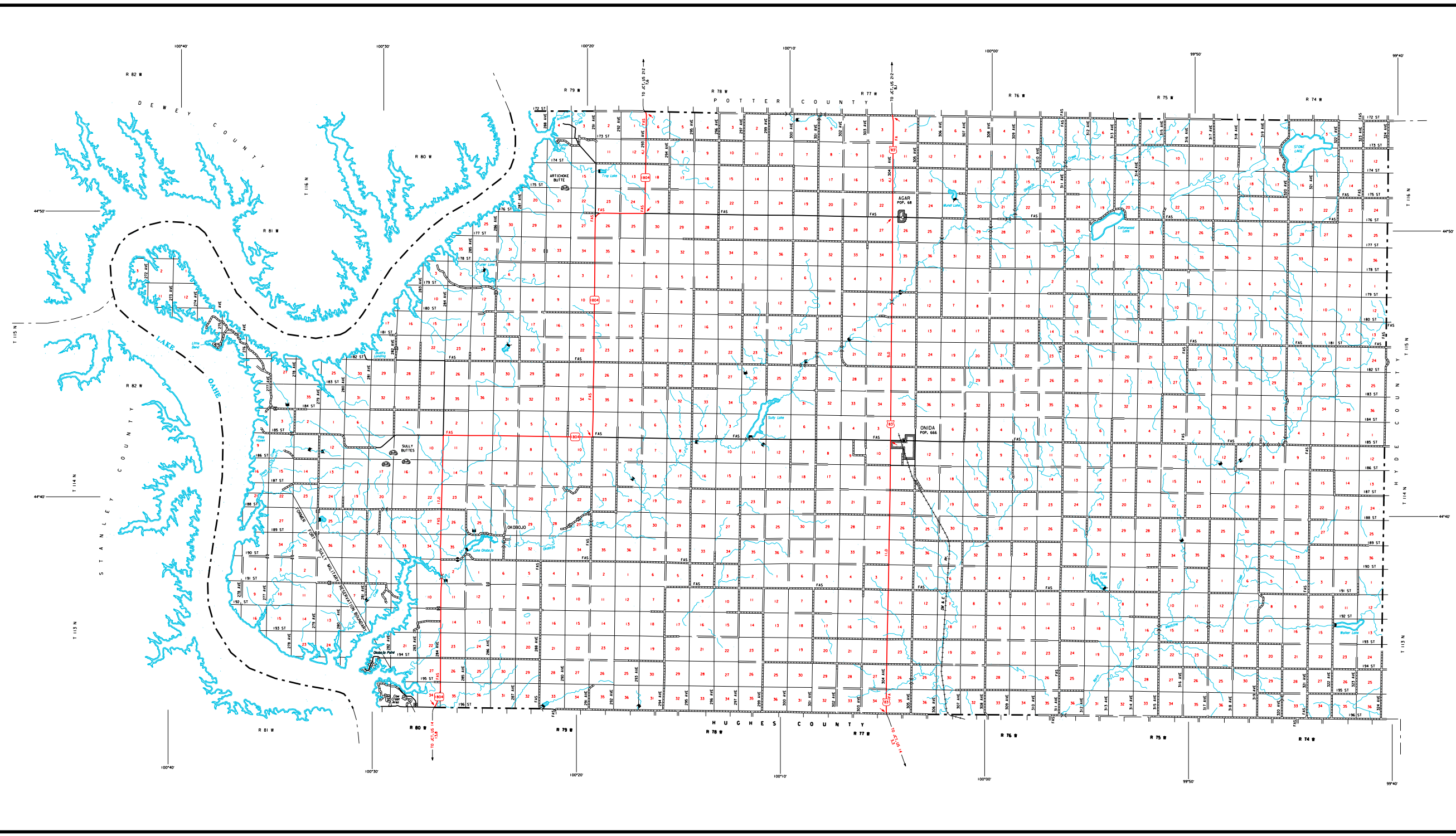



SULLY COUNTY SOUTH DAKOTA




LEGEND

INTERSTATE HIGHWAY (FULL CONTROL OF ACCESS)		NARROW STREAM	
U.S. NUMBERED HIGHWAY		WIDE STREAM (INTERMEDIATE NAVIGATION)	
STATE NUMBERED HIGHWAY		DRINKING WATER TOWER	
FEDERAL AND SECONDARY HIGHWAY SYSTEM		IRRIGATION DITCH	
END OF FEDERAL AND DESIGNATED ROUTE		RECEPTOR, POND OR LAKE	
		RECEPTOR, WITH DAM	
		DAM	
		MARSH OR SWAMP LAND	
UNIMPROVED ROAD		DOCK, PIER, OR LANDING	
GRAVEL AND GRAVEL ROAD		HIGHWAY BRIDGE (OVER 20 FT. IN LENGTH)	
GRAVEL OR STONE SURFACED ROAD		HIGHWAY BRIDGE (CLOSED SPAN)	
HALE SURFACED ROAD		STEEL TRUSS BRIDGE LARGE	
DENSE HIGHWAY (WITH FENCE/RAILROAD)		CANTILEVER BRIDGE	
INTERSECTION		FOOD - ROAD ESTABLISHED	
HIGHWAY GRADE SEPARATION		CONCRETE FORD	
POINTS BETWEEN WHICH DISTANCES ARE MEASURED (INDICATED THIS)		COURTNEY	
RAILROAD		CATTLE GUMP	
RAILROADS IN JUNCTURATIONS		PERMANENT ELEVATION	
TRAC OF RAILROAD TRACKS OF SEPARATELY OPERATED COMPANIES ON ADJACENT RIGHT-OF-WAY		STATE LINE	
RAILROAD CROSSINGS		COUNTY LINE	
GRADE CROSSINGS		CONGRESSIONAL TOWNSHIP LINE	
RAILROAD ABOVE		SECTION LINE	
RAILROAD BELOW		FEDERAL AND STATE RESERVATION BOUNDARY LINE	
RAILROAD WITH SURFACED RUNWAYS		MONUMENT (SMALL)	
		COUNTY SEAT	
		OTHER CITIES AND VILLAGES	
		UNINCORPORATED VILLAGE OR AREA OF CONCEDED CULTURE	
MILITARY FIELD		INCORPORATED CITY OR VILLAGE	
AMPHIBIOUS FACILITIES		POPULATION	
CONCRETE OR METAL PAVEMENT		FIGURES INDICATE 1990 POPULATION	
APRILS, LIMITED FACILITIES			
LANDING AREA OR RAMP			
INCLUDING PRIVATE AIR FIELDS			
SMALL LIGHT BEACON (GENERAL)			


GENERAL HIGHWAY MAP
SULLY COUNTY
SOUTH DAKOTA
 prepared by the
SOUTH DAKOTA DEPARTMENT OF TRANSPORTATION
 in cooperation with the
U.S. DEPARTMENT OF TRANSPORTATION
FEDERAL HIGHWAY ADMINISTRATION

SCALE
0 2 4 MILES

2021


 UNIVERSAL TRANSVERSE MERCATOR PROJECTION

RESTRICTION OF LIABILITY: The South Dakota Department of Transportation, its employees, and its contractors, shall not be liable for any damages, including reasonable attorney's fees, arising from the use of this map. The Department of Transportation and its contractors shall not be liable for any damages, including reasonable attorney's fees, arising from the use of this map. The Department of Transportation and its contractors shall not be liable for any damages, including reasonable attorney's fees, arising from the use of this map.

COPIES OF THIS MAP ARE AVAILABLE FOR PUBLIC USE AT A NOMINAL COST. S.D. Department of Transportation, Map Sales - P.O. Box 3715, Pierre, South Dakota 57505

SULLY COUNTY SOUTH DAKOTA