




































LEGEND

- U.S. NUMBERED HIGHWAY 
- U.S. NUMBERED INTERSTATE HIGHWAY 
- STATE NUMBERED HIGHWAY 
- STREAMS, CREEKS, AND OTHER WATERWAYS 
- CANALS, LATERALS, IRRIGATION DITCHES WITH DIRECTION OF FLOW 
- HARD SURFACE 
- GRAVEL SURFACE 
- EARTH SURFACE 
- UNIMPROVED 
- TRAIL 
- GRADE 
- CENTRAL BUSINESS DISTRICT 
- TOWN CENTER (COUNTY SEAT) 
- CITY LIMITS 
- RAILROAD 
- GRAIN ELEVATOR 
- SWIMMING POOL 
- BALL FIELD 
- CEMETERY 
- HOSPITAL 
- HIGHWAY GARAGE (C-COUNTY, S-STATE) 
- POST OFFICE 
- CHURCH 
- LIBRARY 
- POWER PLANT 
- WATER SUPPLY STAND PIPE OR TANK 
- MUNICIPAL BUILDING 
- BULK PLANT 
- FIREHALL 
- SCHOOLHOUSE 
- TOWNHALL 
- MUSEUM 
- POLICE STATION 
- AIRPORT 



CITY MAP

PIEDMONT

MEADE COUNTY - SOUTH DAKOTA

T 3 N - R 6 E

SCALE
0 600ft.

2021

PREPARED BY
SOUTH DAKOTA
DEPARTMENT OF TRANSPORTATION

IN COOPERATION WITH
U.S. DEPARTMENT OF TRANSPORTATION
FEDERAL HIGHWAY ADMINISTRATION

ALL STREET RIGHT OF WAY 66 FT.
(UNLESS OTHERWISE INDICATED)
(UNOFFICIAL EDITION)

Copyright © 2021 by the South Dakota Department of Transportation. All rights reserved. This map is a reproduction of the original map published in 2021. The original map is available for purchase from the South Dakota Department of Transportation. This map is provided as a public service and is not intended to be used for legal purposes. The South Dakota Department of Transportation is not responsible for any errors or omissions in this map. The South Dakota Department of Transportation is not responsible for any damages or injuries resulting from the use of this map. The South Dakota Department of Transportation is not responsible for any loss of property or data resulting from the use of this map. The South Dakota Department of Transportation is not responsible for any other consequences resulting from the use of this map.